







NOMA TRANSPORTATION MAP






Public transportation options offered in NoMa

NOMABID.ORG

Updated January 2018

NOMA
CITY. SMARTER.

-  MetroBus Route
-  DC Metro (Red Line)
-  DC Circulator Route
-  Commuter Bus Route
-  Bicycle Facility
-  Streetcar

-  DC Circulator Stop
-  Capitol Bikeshare Station
-  ZipCar Location
-  Rental Car Location
-  Amtrak Station

Bus Lines: X1, X2, X3, X8, X9, D4, D6, D8, P6, 80, 90, 92, 96, 97
 Intercity Buses: Bolt Bus, Megabus, Greyhound, Peter Pan
 Commuter Rail: Virginia Railway Express, Amtrak, Acela, Marc
 Metro Stations: Union Station, NoMa/Gallaudet University
 Circulator Stops: 4 (Yellow and Blue Line)

